

## HYDROLOGY

**Olga Eugenia Scarpati**

*National Council of Scientific Research and La Plata National University, Argentina*

**Keywords:** water, water resources, hydrological cycle, water quality, paleohydrology, floods, droughts, Climate Change.

### Contents

1. Definitions.
  2. Scope of Hydrology.
  3. The Hydrological Cycle.
  4. Historical Background.
  5. Main Components Of The Hydrological Cycle.
    - 5.1. Precipitation.
    - 5.2. Interception.
    - 5.3. Infiltration.
    - 5.4. Evapotranspiration.
    - 5.5. Soil moisture.
    - 5.6. Subsurface flow.
    - 5.7. Groundwater.
    - 5.8. Runoff and stream discharge.
  6. Water Quality.
  7. Paleohydrology.
    - 7.1. Paleohydrological techniques
    - 7.2. Paleohydrologic techniques for discharge estimation.
    - 7.3. Estimating long-term discharge.
    - 7.4. Estimating instantaneous peak discharge.
    - 7.5. Paleohydrologic techniques used to date floods and droughts.
  8. Extreme Hydrological Events: Floods And Drought.
  9. Impact of Human Activities And Climate Change on the Hydrological Cycle.
    - 9.1. Methods for estimating the hydrological effects of climate change.
  10. Final Considerations
- Glossary  
Bibliography  
Biographical Sketch

### Summary

Hydrology is the science that deals with the waters of the Earth, their occurrence, circulation and distribution, their chemical and physical properties, and their reaction with their environment, including their relation to living things. Hydrology can be seen as the scientific examination and appraisal of the whole continuum of a water cycle, which takes place at the three parts of the total Earth system: atmosphere, hydrosphere, and lithosphere.

The study of main components of the hydrological cycle includes precipitation, interception, infiltration, evapotranspiration, soil moisture, subsurface flow, groundwater, runoff and stream discharge.

From a geographer's point of view, the main hydrological interest are the increasing pressures on available water resources related to today's rising populations and improving living standards. There is, in general, no shortage of water on the Earth's land surface, but the areas of surplus water are often located far from major centres of population.

## **1. Definitions**

Hydrology in its broadest sense is the science that relates to water. It is an Earth science because it deals with water primarily on Earth.

Hydrology can be defined as:

- a) "a science dealing with the occurrence, circulation, distribution and properties of the waters of the Earth and in its atmosphere".
- b) "the science that treats the waters of the Earth, their occurrence, circulation and distribution, their chemical and physical properties, and their reaction with their environment, including their relation to living things; in that way the domain of hydrology embraces the full life history of water on the Earth".
- c) "the science that deals with the processes governing the depletion and replenishment of the water resources of the land areas of the Earth; it is concerned with the transportation of water through the air, over the ground surface, and through the strata of the Earth; it is the science that examines the various phases of the hydrologic cycle".

Water is the most abundant substance on Earth and is the principal constituent of all living things. Water in the atmosphere plays a major role in maintaining a habitable environment for human life. The occurrence of surface waters has played a significant role in the rise and decline of the major civilisations in world story.

In many societies the importance of water to humankind is reflected in the legal and political structures. At the present time rising populations and improving living standards are placing increasing pressures on available water resources. There is, in general, no shortage of water on the Earth's land surface, but the areas of surplus water are often located far from major centres of population. Moreover, in many cases these centres prove to be sources of water pollution. Thus, the availability and quality of water are becoming an ever-increasing constraint on human activities, notwithstanding the great technological advances that have been made in the control of water surfaces.

## **2. Scope of hydrology**

In practice hydrologists usually restrict their study to waters close to the land surface of the Earth. Water in the atmosphere is usually studied as part of meteorology; water in the oceans and seas is studied within the science of oceanography; water in lakes and inland seas within limnology; and ice on the land surface within glaciology. All are linked by the fundamental concept of the hydrological cycle.

In view of the extensiveness of the hydrologic cycle, hydrology is a very broad science. It is an interdisciplinary science because it borrows heavily from many other branches of science and integrates them for its own interpretation and uses. The supporting sciences required for hydrologic investigations are physics, chemistry, biology, geology, fluid mechanics, mathematics and statistics.

Table 1 lists the sciences related to hydrology in the different domains of atmosphere, hydrosphere, lithosphere and flora and fauna.

<b>ATMOSPHERE</b>	<b>HYDROSPHERE</b>	<b>LITHOSPHERE</b>	<b>FLORA AND FAUNA</b>
Hydrometeorology	Potamology	Agronomy	Ecology
Meteorology	Limnology	Hydrogeology	Silviculture
Climatology	Cryology	Geohydrology	Biohydrology
	Glaciology	Geomorphology	
	Oceanology		

Table 1. Sciences related to hydrology.

Since hydrology is a science that underlies the development and control of water resources, it has its influence in several sciences (Figure 1) and it has practical applications (Figure 2).

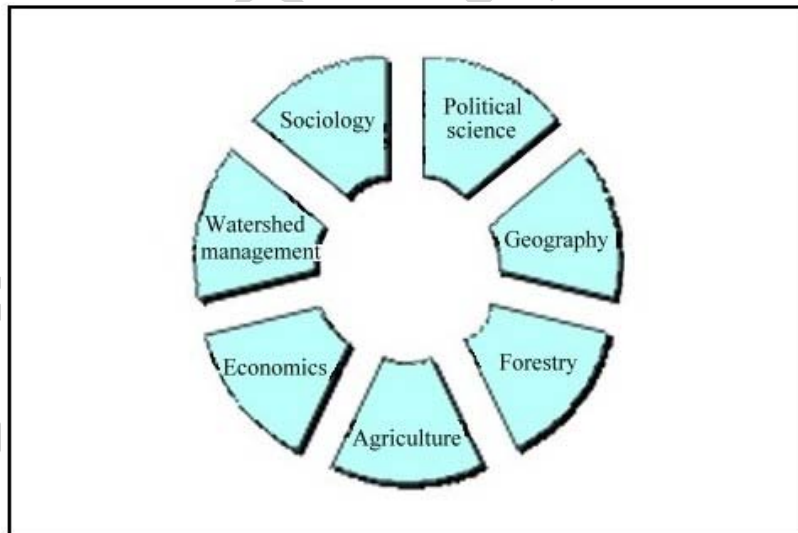


Figure 1. Sciences influenced by Hydrology.

For a geographer, whose interest is focused in human development and integration, knowledge of water resource constitutes the fundamental element for regional planning, where man and environment combine to allow the integrity of policy, economy and society.

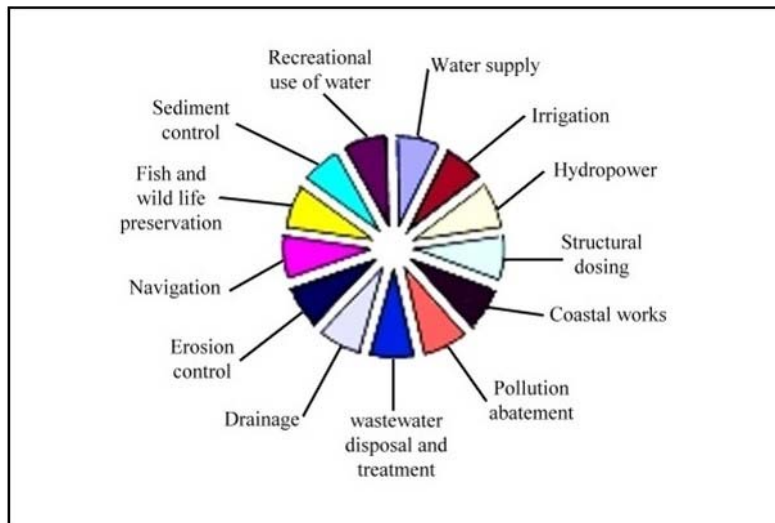


Figure 2. Hydrology practical applications.

### 3. The hydrological cycle

Hydrology can be seen as the scientific examination and appraisal of the whole continuum of a *hydrologic*, or *water cycle*.

The hydrologic cycle, as can be seen in Figure 3, takes place in the three parts of the total Earth system: atmosphere, hydrosphere, and lithosphere. The *atmosphere* is a gaseous envelope above the hydrosphere; the *hydrosphere* is the bodies of water that cover the surface of the Earth; and the *lithosphere* is the solid rock below the hydrosphere. The activities of water through these three parts of the Earth system, from an average depth of about a half mile in the lithosphere to a height of about ten miles in the atmosphere. They create a gigantic system of great complexity and intricacy.

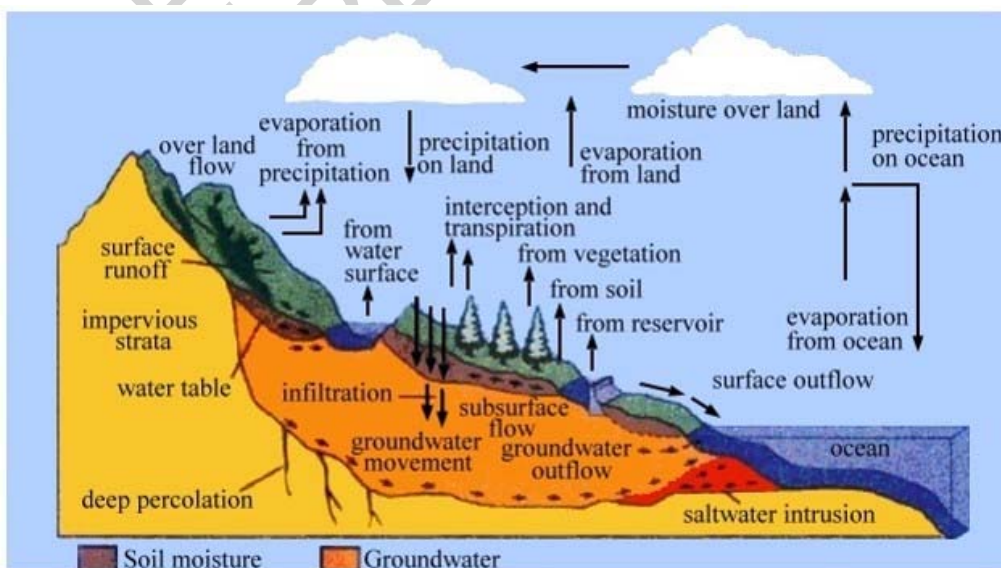


Figure 3. Hydrological cycle.

The hydrologic cycle has no beginning or end, as water evaporates from the oceans and the land and becomes a part of the atmosphere. It can be seen as a system. The evaporated moisture is lifted and carried in the atmosphere until it finally precipitates to Earth, either on land or in the oceans. The precipitated water may be intercepted or transpired by plants, may run over the ground surface and into streams, or may infiltrate into the ground. Much of the intercepted and transpired water and the surface runoff returns to the air through evaporation. The infiltrated water may percolate to deeper zones to be stored as groundwater which may later flow out as springs or seep into streams as runoff, or evaporate into the atmosphere to complete the hydrologic cycle. Thus, the hydrologic cycle undergoes various complicated processes of evaporation, precipitation, interception, transpiration, infiltration, percolation, storage and runoff. Many diagrams have been designed to illustrate the hydrologic cycle; some are qualitative, some descriptive, and some quantitative.

Although the concept of the hydrologic cycle is simple, the phenomenon is very complex. It is not only a large cycle, it is a compound of a lot of inter related cycles of continental, regional and local extent. Even so the total quantity of Earth's water resources is constant, though its distribution is changing continuously, in continents, regions and local basins.

The total quantity of water on Earth and the different parts of the hydrological cycle have been studied since the second half of the nineteenth century. However, quantitative information is scarce, particularly in the oceans, and many components of the hydrological cycle are not known with precision.

Oceans contain 97% of all the water in the world, or one quadrillion ( $10^{15}$ ) acre-ft. This quantity would be sufficient to cover the world to a depth of 800 ft, if we assume it were a uniform sphere. The total amount of fresh water is estimated at about 33 trillion acre-ft. These are, however, stationary estimates of distribution. While the water content of the atmosphere is relatively small at any given moment, immense quantities of water pass through it annually. The annual precipitation on the land surface alone is 7.7 times as great as the moisture contained in the entire atmosphere at any time, i.e. about 30 times as great as the moisture in the air over the land. Table 2 shows the estimated quantities of the waters of the world.

Water 's states	Surface (km <sup>2</sup> )	Volume (km <sup>3</sup> )	Width (m)	Proportional parts in world reservoirs	
				In total water reservoirs	In sweet reservoirs
Oceans	361,300,000	1,338,000,000	3,700	96.5	-
Underground water (deep and capillaries)	134,800,000	23,400,000	174	1.7	-
Underground water	134,800,000	10,530,000	78	0.76	30.1
Soil water	82,000,000	16,500	0.2	0.001	0.05

Glaciers and snow	16,227,500	20,064,100	1,463	1.74	68.7
Antarctica	13,980,000	21,600,000	1,546	1.56	61.7
Greenland	1,802,400	2,340,000	1,298	0.17	6.68
Arctic Islands	226,100	83,500	369	0.006	0.24
Mountain regions	224,000	40,600	181	0.003	0.12
Underground ice	21,000,000	300,000	14	0.022	0.86
Water reserve in lakes	2,058,700	176,400	85.7	0.013	-
Sweet water	1,236,400	91,000	73.6	0.007	0.26
Salad water	822,300	85,400	103.8	0.006	-
Water reserve in marshes	2,682,600	11,470	4.28	0.0008	0.03
Rivers	148,800,000	2,120	0.014	0.0002	0.006
Biologic water	510,000,000	1,120	0.002	0.0001	0.003
Water in the atmosphere	510,000,000	12,900	0.025	0.001	0.04
Total water reservoirs	510,000,000	1,385,984,610	2,718	100	-
Sweet water	148,800,000	35,029,210	235	2.53	100

Table 2. World water resources. Source: UNESCO, 1978.

The availability of World Water Resources is shown in Figure 4, where it can be seen that South America and Asia are the continents with greatest water resources worldwide, with 12 030 and 13 510 km<sup>3</sup> respectively, with inter-annual variations ranging between ± 15-25 %.

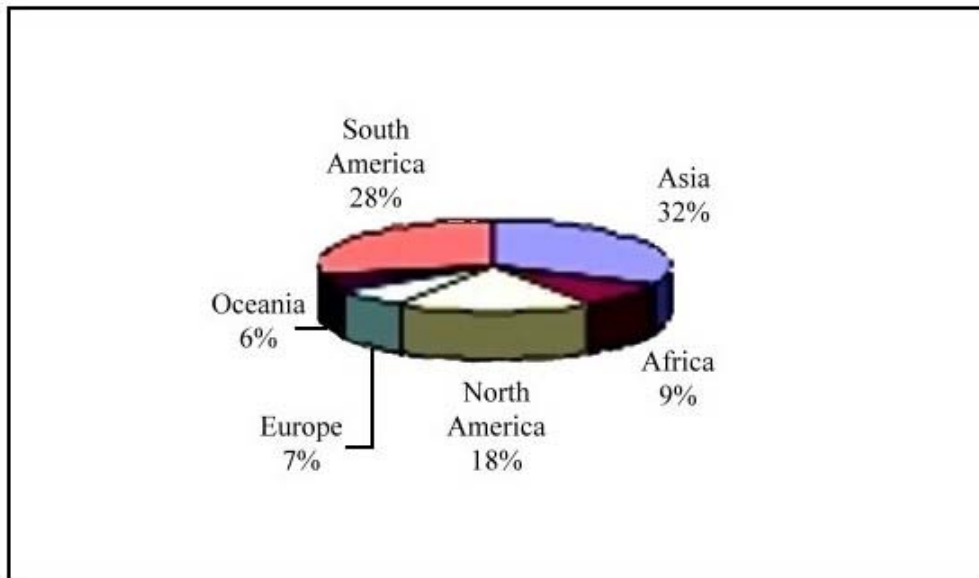


Figure 4. World water resources availability. Source: Global Water Partnership, 2000.

The mean annual precipitation for the entire Earth is about  $86 \text{ cm y}^{-1}$  ( $34 \text{ inches y}^{-1}$ ). Under stationary conditions this is balanced by an equally large evaporation amount. Thus, the average evaporation for the whole Earth amounts to  $2.37 \text{ mm}$  (c.  $0.1 \text{ inch}$ ) of water per day.

The amounts of evaporation, precipitation, runoff, and other hydrologic quantities are not evenly distributed on the Earth, either geographically or temporally. About 70 to 75% of the precipitation is returned to the atmosphere by evapotranspiration and direct evaporation, while the remaining 30% becomes runoff. About one-fourth is diverted. About two-thirds of that diverted water is fed back into the stream and eventually goes to oceans for storage and evaporation, and the remaining one-third is consumed and returns to the atmosphere directly.

The quantities of water going to another component of the hydrological cycle can be evaluated usually by the so called *hydrologic equation*, which simple states as

$$I - O = \Delta S \quad (1)$$

where:

- I is the inflow during a given period to a problem area including, for instance, the total inflow of the channel and overland runoff to the area above the ground surface and of the groundwater across the boundaries of the area plus the total precipitation over the area during the period.
- O is the outflow during the given period to the area including, for instance, total evaporation, transpiration, and outflow of surface runoff in channel and overland from the area above the surface plus the outflow of groundwater across the boundaries of the area.
- $\Delta S$  is the change in storage in various forms of retention, depression, and interception.

This equation (1) is essentially a form of continuity equation.

-  
-  
-

**TO ACCESS ALL THE 37 PAGES OF THIS CHAPTER,**  
Visit: <http://www.eolss.net/Eolss-sampleAllChapter.aspx>

### **Bibliography**

Agnew C. and Anderson E.W. (1992). *Water in the arid realm*. London, Routledge: 329pp [This book covers a the study of the importance of water in arid environment].

Anderson M.G. and Burt T.P. (eds.) (1990). *Process studies in hillslope hydrology*. Wiley. [This book presents the study of the hydrological processes in mountain areas].

Arnell N.W. (1996). *Global Warming, River Flows and Water Resources*. Wiley, Chichester, UK. 224pp. [This book presents a view of water resources and their possible changes thorough time and Climate Change mainly in Great Britain].

Bakonyi P. (1993). *Expert systems in Hydrology*. Technical Report in Hydrology and Water Resources. World Meteorological Organization. N° 36. WMO/TD 532. Geneva, Switzerland. [This book covers a wide range of water management methods].

Chow V.T. (1964). *Handbook of Applied Hydrology*. A compendium of water-resources Technology. 1418 pp, 6 x 9, 614 illustrations. McGraw-Hill, Inc. USA. . [This book presents all the components and methods of Hydrology].

Chow V.T., Maidment D.R. and Mays L.W. (1994). *Applied Hydrology*. 584 pp. McGraw-Hill, Inc. USA. [This book provides the theoretical aspects of modelling in Hydrology].  
*Encyclopedia Britannica* Inc. On line. Copyright 1994-2000.

Fiering, M. and Matalas, N. 1977. Robust Indicators in Hydrology. Chapter 6 i National Research Council (U.S.). *Climate, Climate Change, and Water Supply*. Panel on Water and Climate, Geophysics Study Committee, Geophysics Research Board, Assembly of Mathematical and Physical Science, National Research Council. Washington DC, National Academy of Sciences. [This book presents statistical methodologies used in Hydrology].

Global Water Partnership (2000). South America. *Water for the 21<sup>st</sup> Century: Vision to Action*. 50pp. [This book presents a global study of South America water resources].

IPCC (Intergovernmental Panel on Climate Change). (1996). *Climate change 1995*. (ed. by Houghton J.T.B., Callander A. and Varney S.K.) Cambridge University Press, Cambridge, UK. [This book presents a global study of the impacts of Climate Change].

Jarret R.T. (1991). Paleohydrology and its value in estimating floods and droughts. In Paulson, R. W., Chase, E. B., Roberts, R. S. , and Moody, D. W. Compilers, National Water Summary 1988-89. Hydrologic Events and Floods and Droughts: U. S. Geological Survey. Water Supply Paper 2375, p. 105-116. [This article provides extensive information about the study of Paleohydrology].

Jones J.A.A. (1997). *Global Hydrology: processes, resources and environmental management*. Longman, UK.[This book represents one of the plausible approaches to the study of Hydrology].

Jones J.A.A. (1999). Climate change and sustainable water resources: placing the threat of global warming in perspective. *Hidrological Science-Journal des Sciences Hydrologiques*. 44(4): 541-557. Special issue: Barriers to sustainable Management of Water Quantity and Quality. [This article presents a view of the impacts of Climate Change over world water resources].

Jones J.A.A, Liu C.M., Woo M.K., and Kung H.T. (Eds). (1996). *Regional hydrological response to climate change*, Dordrecht, Kluwer: 425pp. [This book provides contributions of different countries on Climate Change].

Rubin C.B., Yezer, A.M., Hassain Q. and Webb A. (1986). *Summary of Major Natural Disaster Incidents in the U. S., 1965-1985*. Graduate Program in Science. Technology and Public Policy, The George Washington University. [This presents a comprehensive discussion of the major natural disasters in U. S.].

Scarpati O.E. and Velasco E.I. (2001). "La inundacion del Río Paraná del año 1998". GAEA. *Anales de la Sociedad Argentina de Estudios Geográficos*. In Press. [This article presents a study using satellite remote sensing of a flood].



UNESCO (1978). *World water balance and water resources of the Earth*. UNESCO. Series Studies and report in Hydrology. No 25. Leningrad. 663pp. [This book provides extensive data concerning world water resources].

UNESCO (1990). *Sourcebook in Climatology for hydrologists and water resources engineers*. Edited by M. Sanderson. 109 pp. France. [This book presents the different components of Climatology].

United Nations. (1991). *Long-range. World Population Projections: Two Centuries of Population Growth 1950-2150*. United Nations Population Division. New York. USA.

Waggoner P. (1990). *Climate Change and U. S. Water resources*. Edited by P. John Wiley & Sons. 496 pp. [This book presents several aspects of the impact of Climate Change and water resources over U.S.].

Webster's Encyclopedia (1996). *Unabridged Dictionary of the English Language*. 1693 pp. Gramercy Books. New York, USA.

Wetton P.H., Fowler A.M., Haylock M.R. and Pittock B. (1993). Implications of climate change due to the enhanced greenhouse gas on floods and droughts in Australia. *Climatic Change* 25, 289 -317. [This article presents a deep study of extreme hydrological events and climate change].

WMO (1997). *Comprehensive assessment of the freshwater resources of the world*. Report to the UN Commission on Sustainable Development, World Meteorological Organization. Geneva, Switzerland. [This book presents a deep study of freshwater resources of the world].

WMO (2000). *World Climate News*. No. 17 June 2000. World Meteorological Organization Geneva, Switzerland. [This article presents a recently study of water resources state front Climate Change].

### **Biographical Sketch**

#### **Olga Eugenia Scarpati**

**Education:** 1979. Agronomist, Faculty of Agronomy, Buenos Aires University.

#### **Positions Held:**

Professor of Physical Geography, Geography Department, Humanities and Education Sciences Faculty, La Plata National University.

Researcher. National Council of Scientific and Technical Research.

Classificated Research Class II according Culture and Education Ministry. Secretary of Political University, Argentina, 1999.

Full Member, Study Group on Enviromental Change and Extreme Hydrological Events, International Geographical Union.

Member Organizing and Evaluation Committee for the Theme: Desertificación of the Argentine Olympiad about Environmental Preservation, Oil and Gas Argentine Institute.

#### **Awards:**

Excellent Mention: "Theoretical Topoclimatology applied to Potrerillos environment (Mendoza, Argentina)". II Interamerican Congress of Meteorology and V Argentine Congress of Meteorology. 1987.